

# Greater Christchurch Metro Bus Network Review



**Aimee Dunne**  
Transportation Engineer



**Connie Hutchinson**  
Passenger Services Operations Planner



# What's it all about?

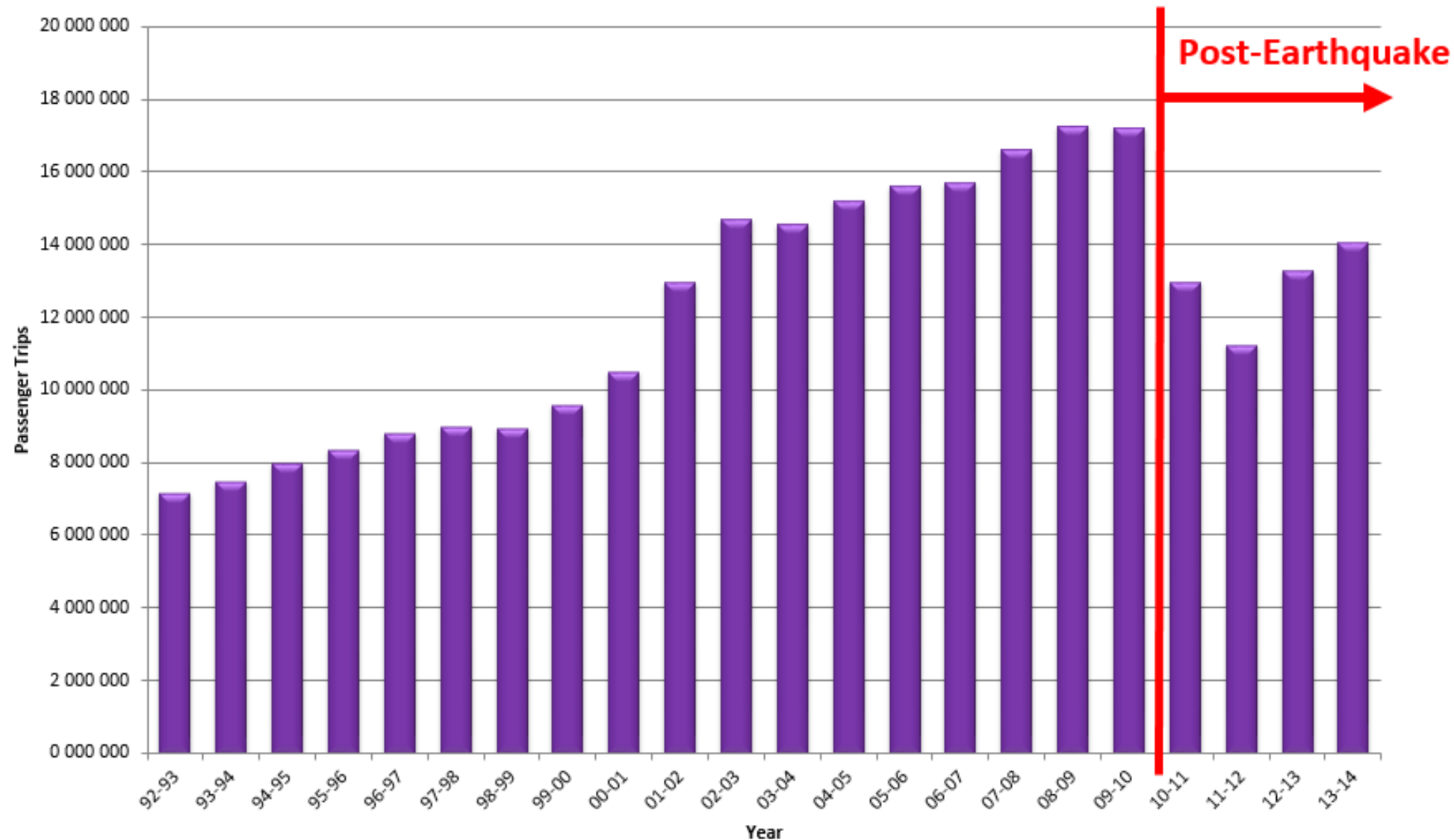
- Why carry out a review of the network?
- Public consultation
- What worked well and what didn't?



# Why carry out a review of the network?



# Metro Network Patronage Trend



# Post earthquake choice

**Retain existing network model  
and cut service levels**


**Or**

**Change the network model to more  
efficiently service the market**

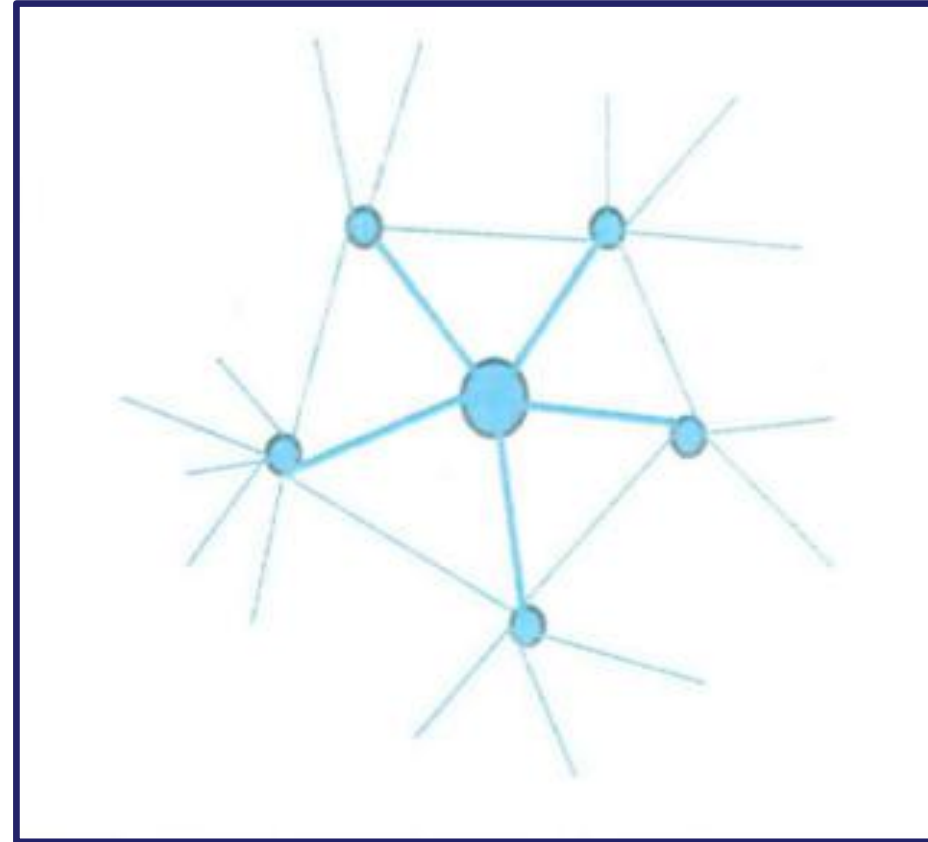


# Examples of Network Approaches

Radial Network

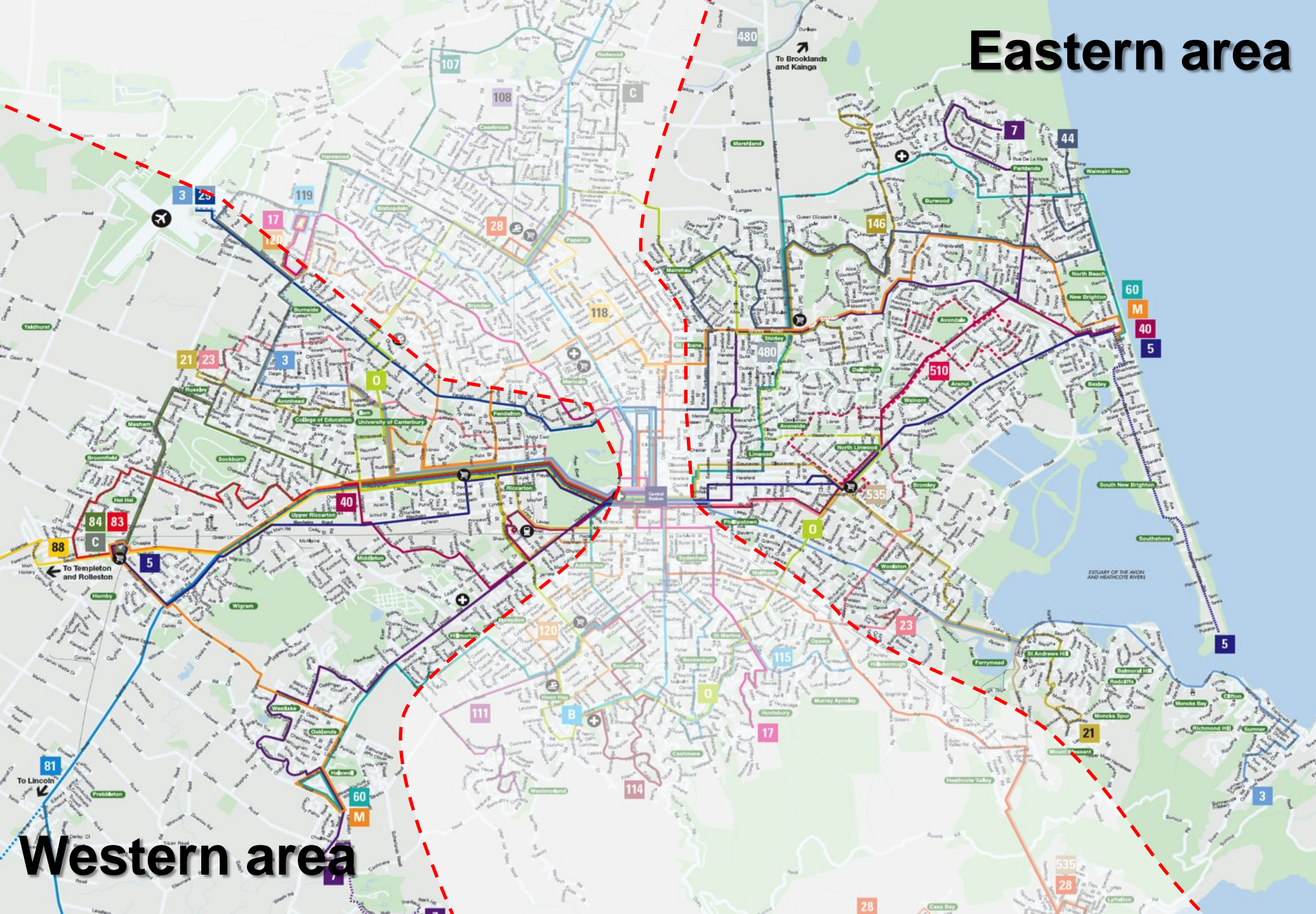


Hubs & Spokes





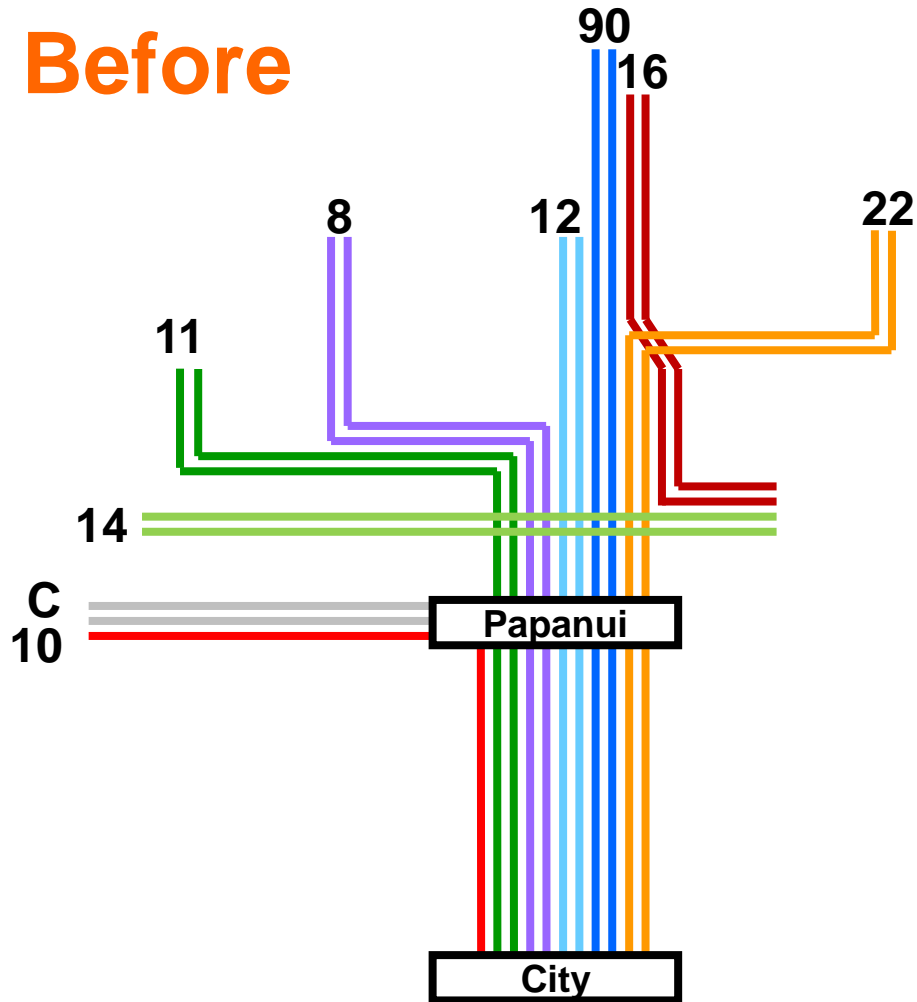
# Eastern area



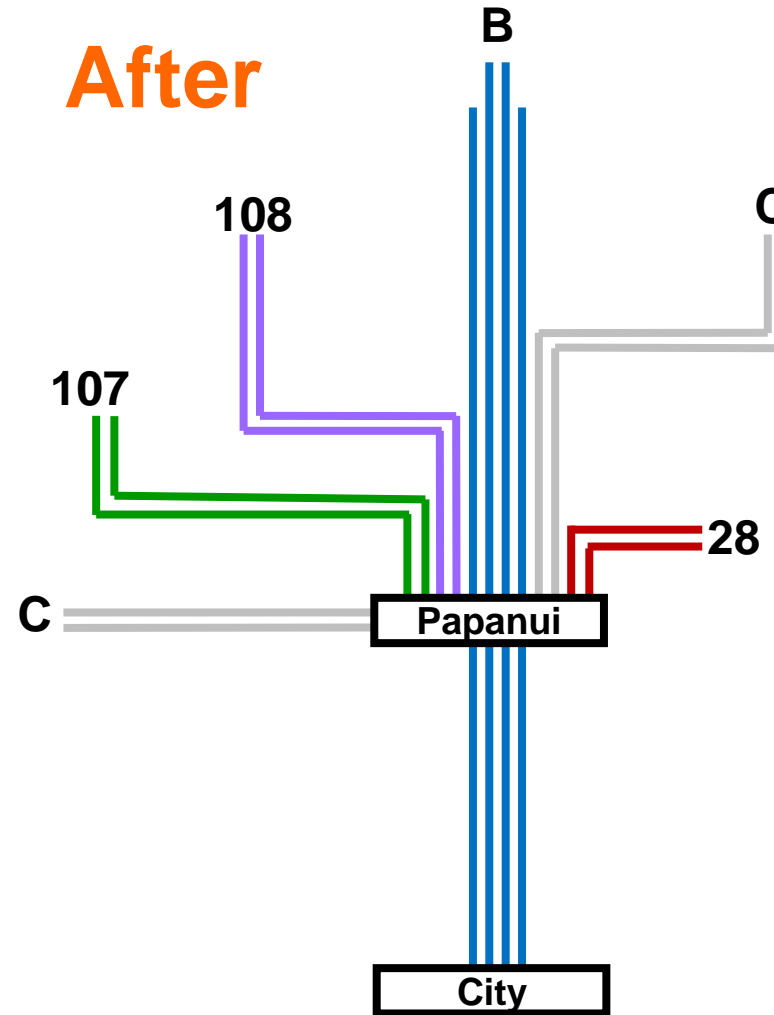
# Western area

# North/South changes on Papanui Rd

Before



After



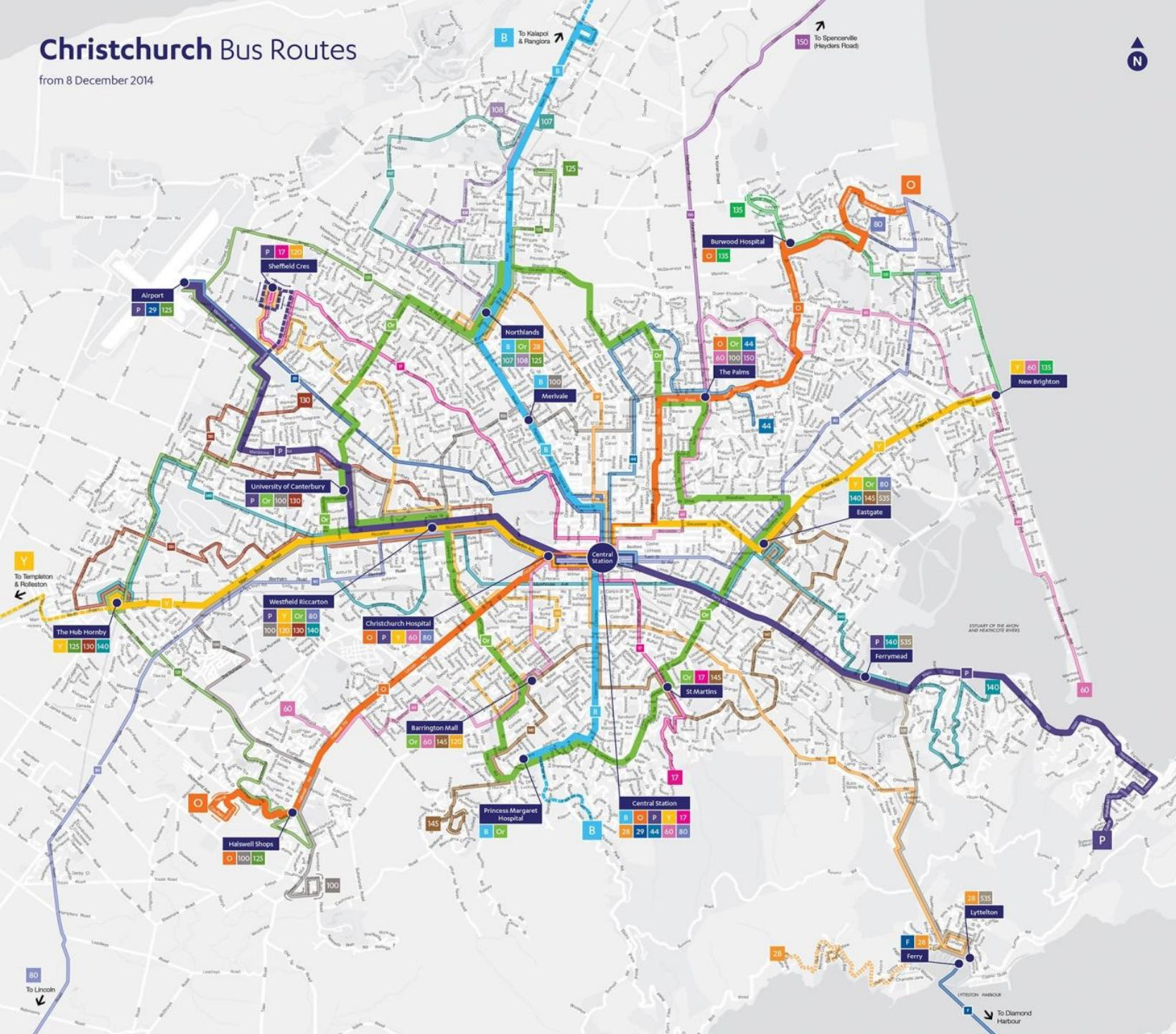


# The Metro Lines



# Christchurch Bus Routes

from 8 December 2014



# Metro Network

**The Metro Lines** Run every 10-15 minutes during peak times

- B Blue Line
- O Orange Line
- P Purple Line
- Y Yellow Line
- Or The Orbiter

■ Buses travel along these routes every 30 minutes during peak times

## City Connectors

- 17 Bryndwr – Huntsbury
- 28 Papanui – Lyttelton and Rapaki
- 29 Airport – City
- 44 Shirley
- 60 Hillmorton – Southshore
- 80 Lincoln – Parklands
- 95 Waikuku and Pegasus

## Suburban Links

- 100 Wigram – The Palms via Riccarton
- 107 Styx Mill – Northlands
- 108 Casebrook – Northlands
- 120 Burnside – Spreydon
- 125 Redwood – Westlake
- 130 Hei Hei – Avonhead via Riccarton
- 135 Burwood Hospital – New Brighton
- 140 Russley – Mt Pleasant
- 145 Westmorland – Eastgate
- 150 The Palms – Spencerville
- 535 Lyttelton – Eastgate Link
- 820 Lincoln – Burnham via Rolleston
- 951 Kaiapoi – Pegasus
- 952 Kaiapoi – Waikuku
- F Diamond Harbour Ferry

**Note:** Routes shown within the Central City may vary until services run from the new Central Station (mid 2015) and final roading repairs are completed.



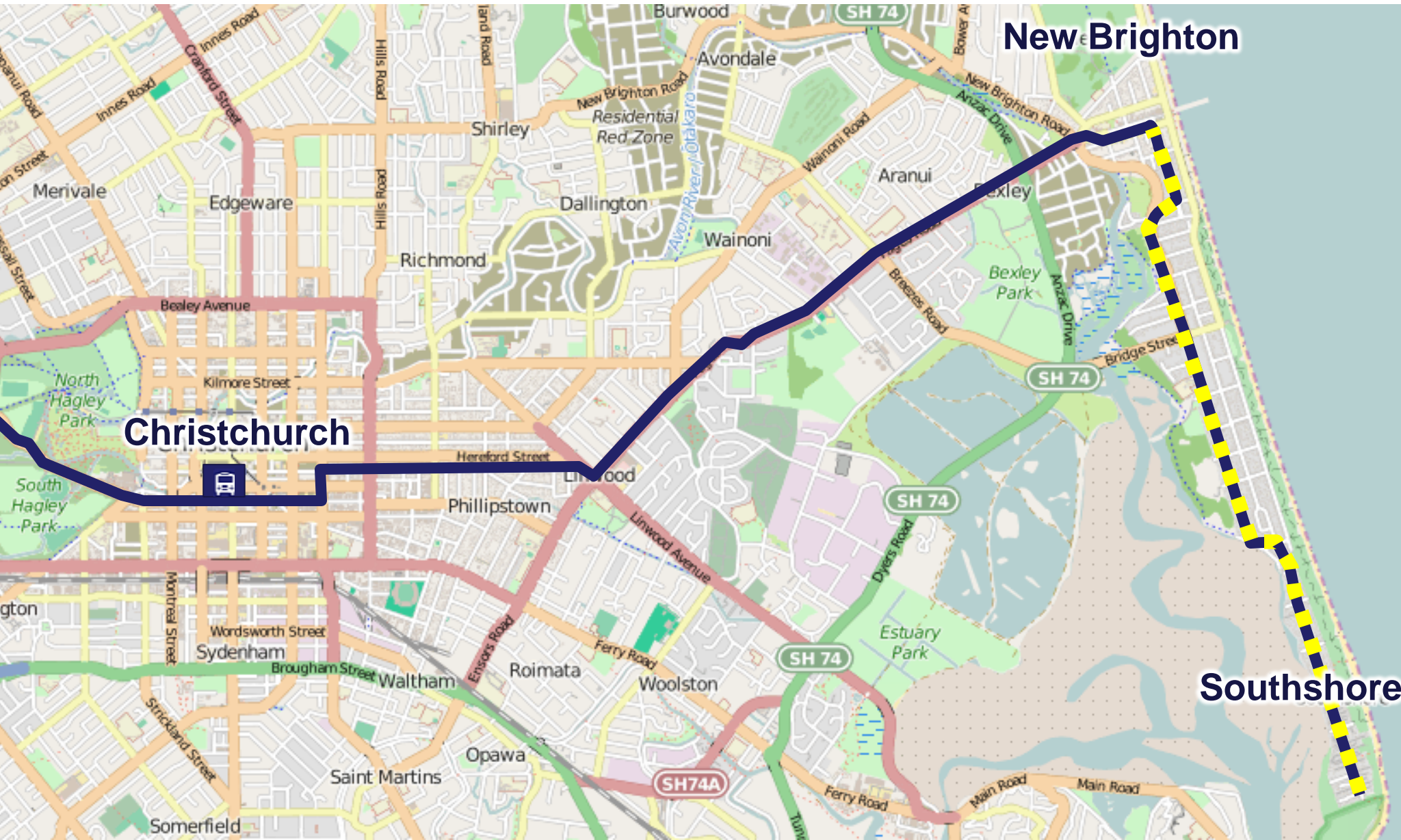
# Public Consultation

- Information leaflet
- Focus groups
- Drop-in sessions
- Community meetings
- Community Board presentations

Over **2,300** submissions received

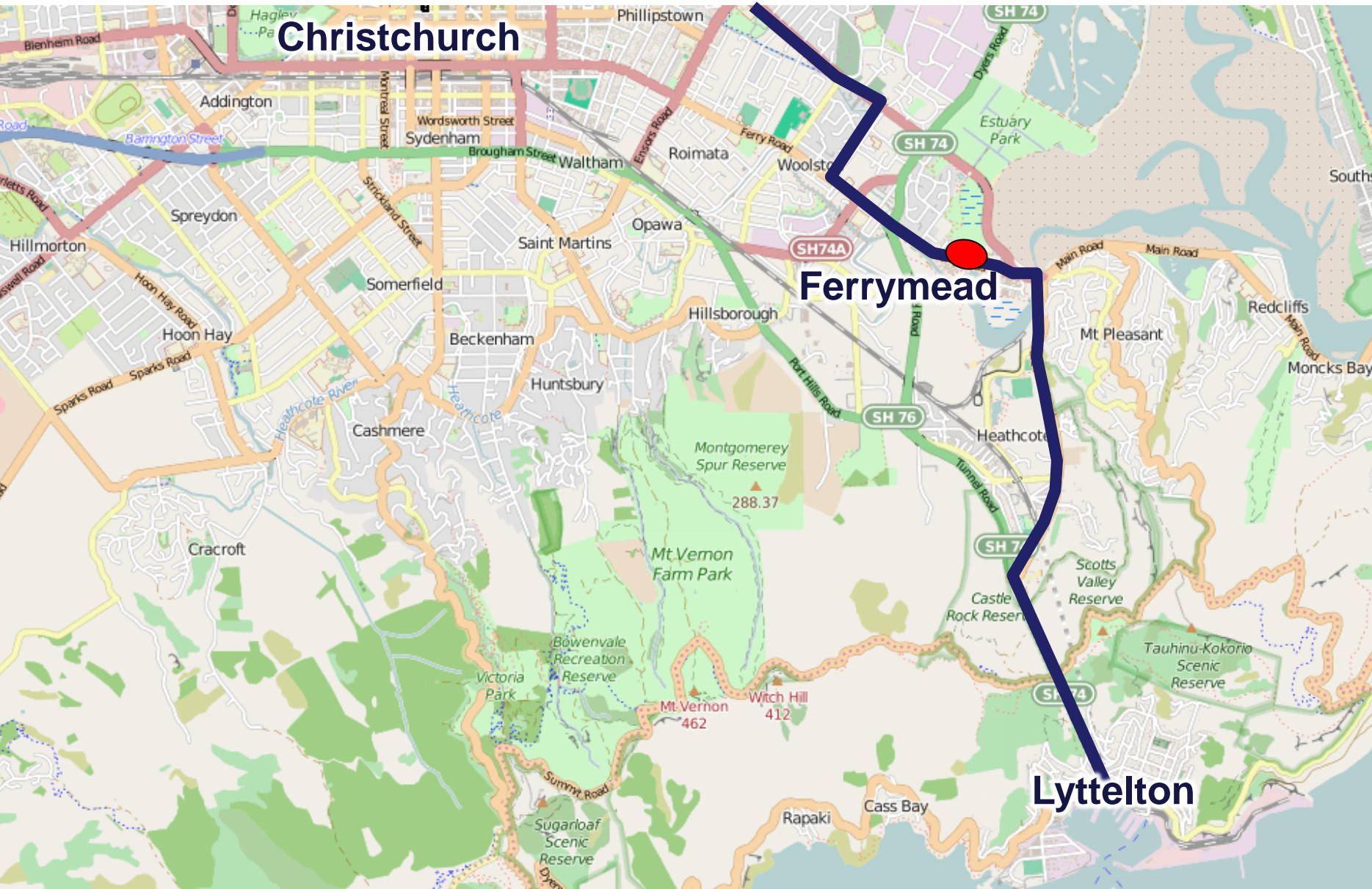


# Southshore Shuttle





# Route 535: Lyttelton - Eastgate





# Metrostar



**metro**  
Proudly provided by  
Environment Canterbury



# Route 60



Worcester Street

Existing Route 60

Fitzgerald Avenue

Aspire Canterbury

Proposed Accessway

Hereford Street

Proposed Route 60

# What worked well & what didn't?



**Increased frequency**

**Branded routes**

**Direct core services**

**Network map**



**Connections**

**Reliability of services**

**Interchange facilities**

**Low frequency services**





# What next?



# Acknowledgements

Public Transport Team  
Environment Canterbury Regional Council



# Questions?



# Contact Us

**Aimee Dunne**

Abley Transportation Consultants

[aimee.dunne@abley.com](mailto:aimee.dunne@abley.com)

**Connie Hutchinson**

Environment Canterbury

[Connie.Hutchinson@ecan.govt.nz](mailto:Connie.Hutchinson@ecan.govt.nz)

